
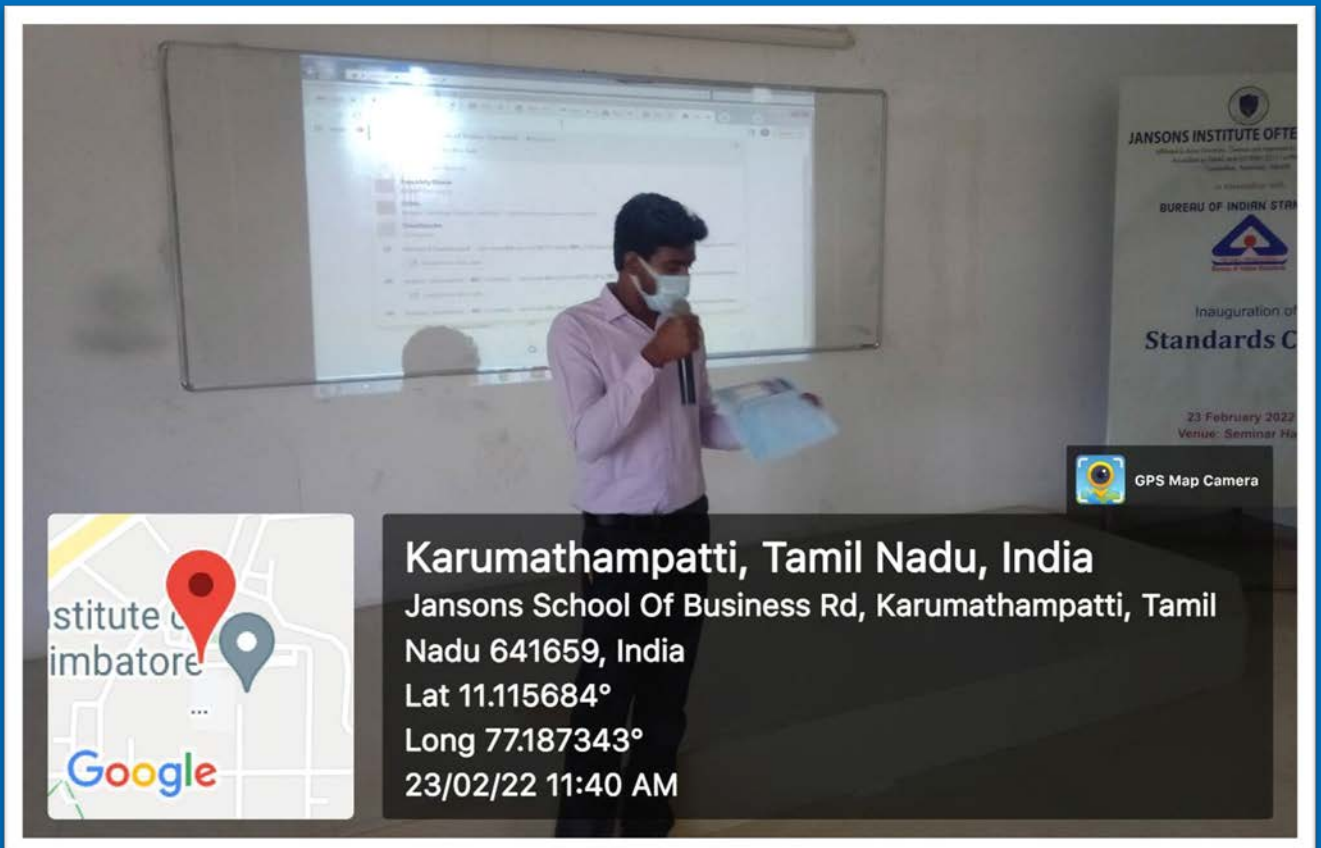


**Karumathampatti, Tamil Nadu, India**  
Jansons School Of Business Rd, Karumathampatti, Tamil  
Nadu 641659, India  
Lat 11.115676°  
Long 77.187347°  
23/02/22 12:53 PM





**Karumathampatti, Tamil Nadu, India**  
Jansons School Of Business Rd, Karumathampatti, Tamil  
Nadu 641659, India  
Lat 11.115627°  
Long 77.187466°  
23/02/22 11:01 AM



**Karumathampatti, Tamil Nadu, India**  
Jansons School Of Business Rd, Karumathampatti, Tamil Nadu 641659, India  
Lat 11.115684°  
Long 77.187343°  
23/02/22 11:40 AM



**Karumathampatti, Tamil Nadu, India**  
Jansons School Of Business Rd, Karumathampatti, Tamil  
Nadu 641659, India  
Lat 11.115682°  
Long 77.187347°  
23/02/22 12:51 PM














**Karumathampatti, Tamil Nadu, India**

458Q+549, Jansons School Of Business Rd, Karumathampatti, Tamil Nadu 641659,  
India

Lat 11.115146° Long 77.188128°

15/09/22 03:11 PM





**Karumathampatti, Tamil Nadu, India**

**458Q+549, Jansons School Of Business Rd, Karumathampatti, Tamil Nadu 641659, India**

**Lat 11.11514° Long 77.188128°**

**15/09/22 03:11 PM**



**Karumathampatti, Tamil Nadu, India**

458Q+549, Jansons School Of Business Rd, Karumathampatti, Tamil Nadu 641659,  
India

Lat 11.115146° Long 77.188128°

15/09/22 03:11 PM



226/F, near Deccan Industries, Alamelu Manga Puram,  
Ganapathy, Coimbatore, Tamil Nadu 641006, India

Latitude  
11.04259098°

Longitude  
76.98261874°

Local 02:52:08 PM  
GMT 09:22:08 AM

Altitude 305.62 meters  
Friday, 25-02-2022

Note : 1 year industry visit

